









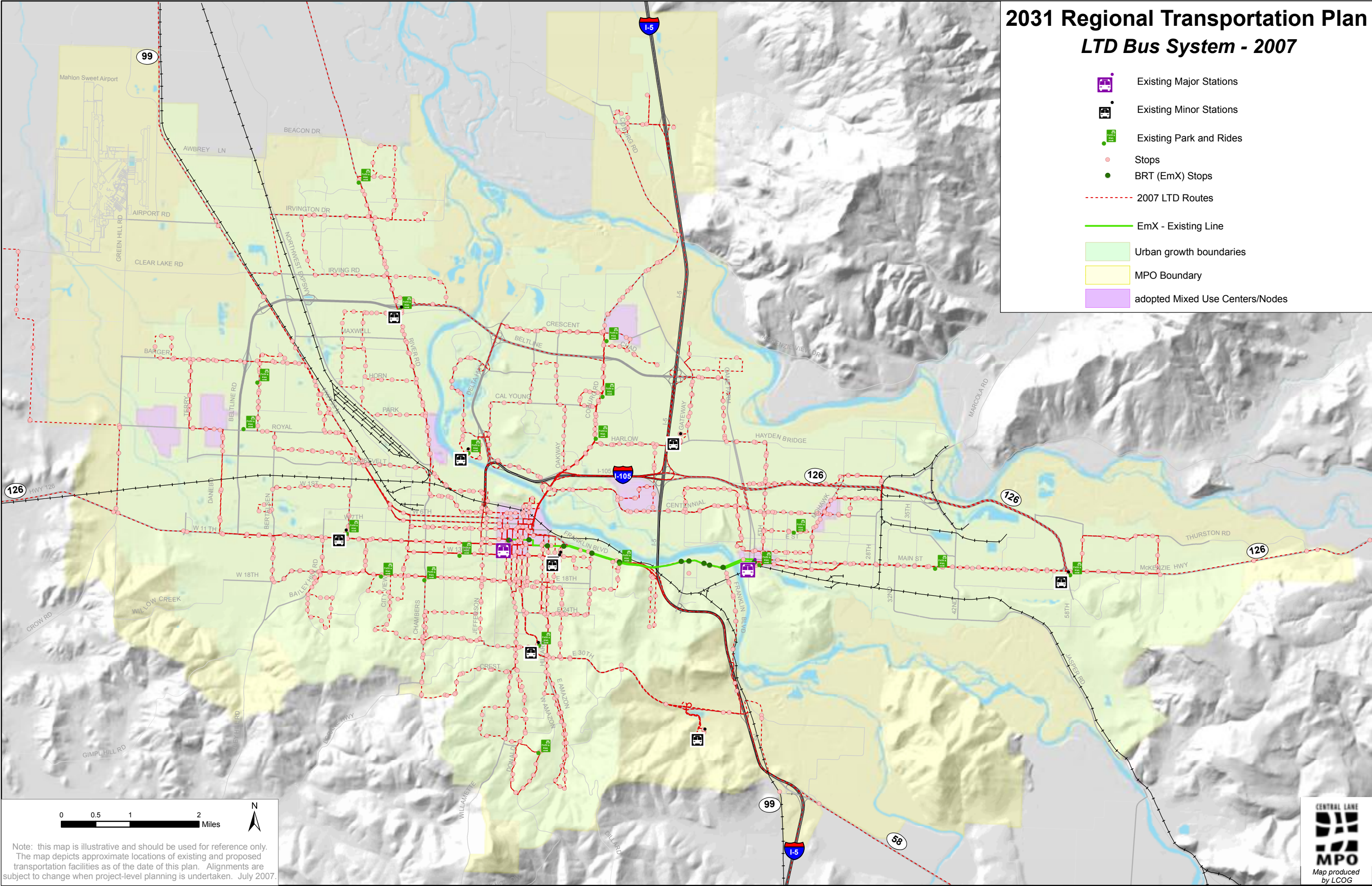


2031 Regional Transportation Plan LTD Bus System - 2007

-  Existing Major Stations
-  Existing Minor Stations
-  Existing Park and Rides
-  Stops
-  BRT (EmX) Stops
-  2007 LTD Routes
-  EmX - Existing Line
-  Urban growth boundaries
-  MPO Boundary
-  adopted Mixed Use Centers/Nodes



Note: this map is illustrative and should be used for reference only. The map depicts approximate locations of existing and proposed transportation facilities as of the date of this plan. Alignments are subject to change when project-level planning is undertaken. July 2007.